

# Mansfield

MJTC Facility Map  
36 Johnnie Cake Road  
Mansfield, AR 72944

## Building Index

1. Administration
2. Girls Bungalow 2
3. Girls Bungalow 3
4. Long Building
5. Education
6. Kitchen
7. Boys Bungalow 1
8. Boys Bungalow 2
9. Boys Bungalow 3
10. Vocational
11. Storage
















- A** 700 Main St, Little Rock, AR 72201  
**B** 36 Johnnie Cake Ct, Mansfield, AR 72944











3 hr 33 min , 189 mi  
 Moderate traffic (33 min delay)  
 Via I-40 W, I-540 S

Mansfield Juvenile Treatment Center

This facility is located in Sebastian County

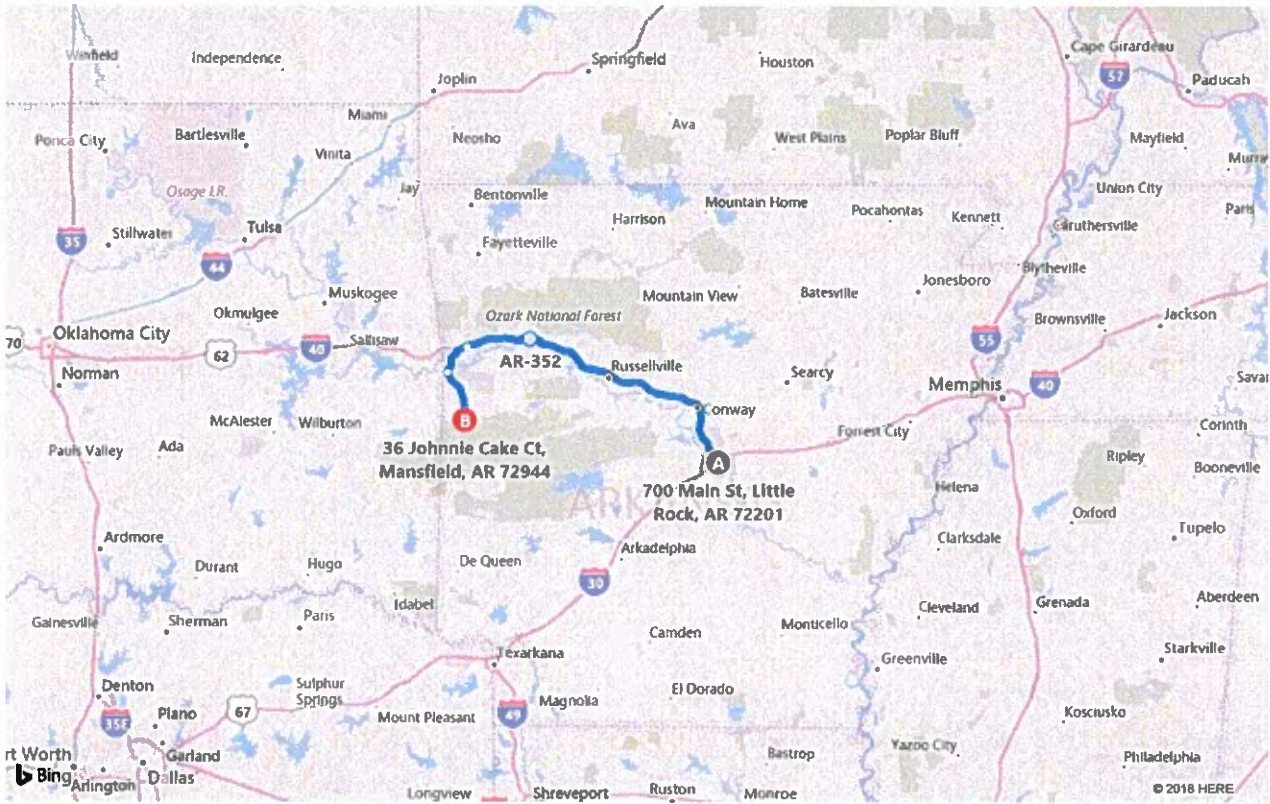
- A** 700 Main St, Little Rock, AR 72201

	1. Depart <b>Main St</b> toward W 7th St	0.3 mi
	2. Turn <b>right</b> onto <b>E 3rd St</b>	0.1 mi
	3. Turn <b>left</b> onto <b>Cumberland St</b>	138 ft
	4. Take ramp <b>right</b> for <b>US-167 North / US-65 North / I-30 East</b> toward <b>North Little Rock</b>	2.4 mi
	5. At exit <b>143A</b> , take ramp <b>left</b> for <b>US-65 North / I-40 West</b> toward <b>Fort Smith</b> ▲ Minor Congestion	107.0 mi, 1 hr 30 min
	6. At exit <b>47</b> , take ramp <b>right</b> for <b>AR-164</b> toward <b>Harmony</b>	0.2 mi
	7. Turn <b>left</b> onto <b>AR-164</b>	1.0 mi
	8. Keep <b>straight</b> onto <b>AR-352 / AR-164</b>	0.2 mi
	9. Keep <b>left</b> to stay on <b>AR-352</b>	8.7 mi
	10. Turn <b>left</b> onto <b>AR-352 / AR-219</b>	39 ft
	11. Keep <b>left</b> onto <b>AR-219</b>	1.6 mi
	12. Take ramp <b>right</b> for <b>I-40 West</b> toward <b>Fort Smith</b>	25.3 mi, 21 min
	13. Keep <b>straight</b> onto <b>I-540 S / I-40 W / US-71 S</b>	4.2 mi

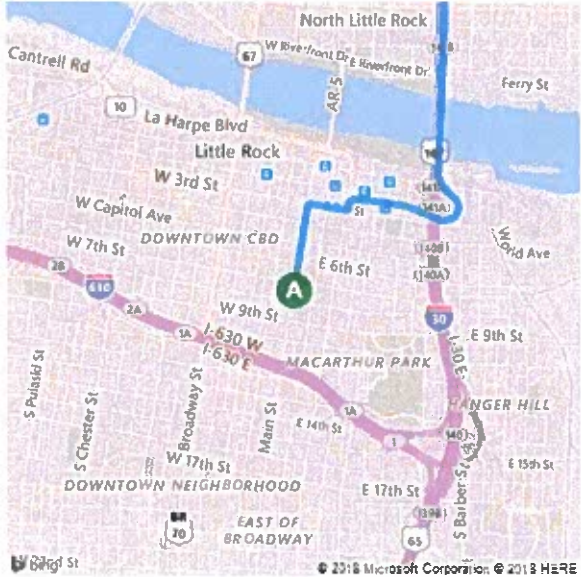
	14. At exit 7, take ramp <b>right</b> for <b>I-540 South / US-71 South</b> toward <b>Fort Smith / Van Buren</b>	12.3 mi, 11 min
	15. At exit 12, take ramp <b>right</b> for <b>US-71 South</b> toward <b>Texarkana</b>	0.4 mi
	16. Turn <b>left</b> onto <b>US-71 S BR / US-71 S</b>	0.1 mi
	17. Keep <b>straight</b> onto <b>US-71 S</b> Pass Taco Bell on the left in 1.2 mi	20.2 mi, 24 min
	18. Turn <b>right</b> onto <b>AR-96 / Huntington Ave</b>	0.5 mi
	19. Turn <b>left</b> onto <b>AR-378</b>	1.6 mi
	20. Turn <b>right</b> onto <b>County Road 413 / Byers Rd</b>	0.3 mi
	21. Bear <b>left</b> onto <b>County Road 14 / Johnnie Cake Way</b>	1.1 mi
	22. Keep <b>straight</b> onto <b>County Road 246 / Johnnie Cake Rd</b>	0.6 mi
	23. Turn <b>right</b> onto <b>Johnnie Cake Ct</b>	0.5 mi
	24. Arrive at <b>Johnnie Cake Ct</b> The last intersection is County Road 246 / Johnnie Cake Rd	

**B** 36 Johnnie Cake Ct, Mansfield, AR 72944

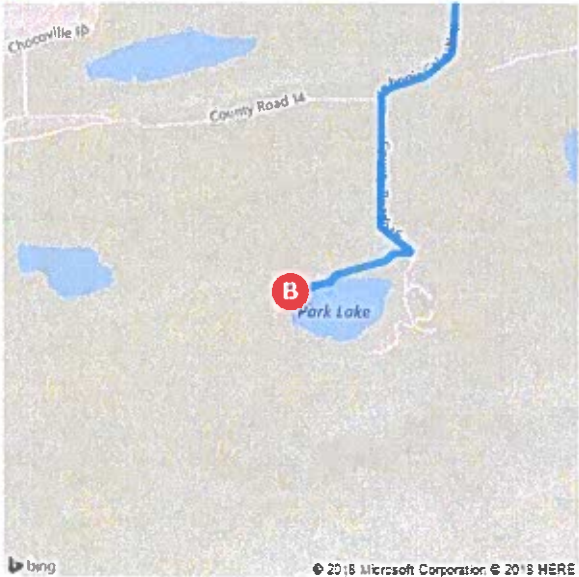




**A 700 Main St, Little Rock, AR 72201**



**B 36 Johnnie Cake Ct, Mansfield, AR 72944**



These directions are subject to the Microsoft® Service Agreement and are for informational purposes only. No guarantee is made regarding their completeness or accuracy. Construction projects, traffic, or other events may cause actual conditions to differ from these results. Map and traffic data © 2018 HERE™.