





**A** 700 Main St, Little Rock, AR 72201  
**B** 16 County Road 20, Lewisville, AR 71845

2 hr 38 min , 138 mi  
 Moderate traffic (25 min delay)  
 Via I-30 W, AR-29

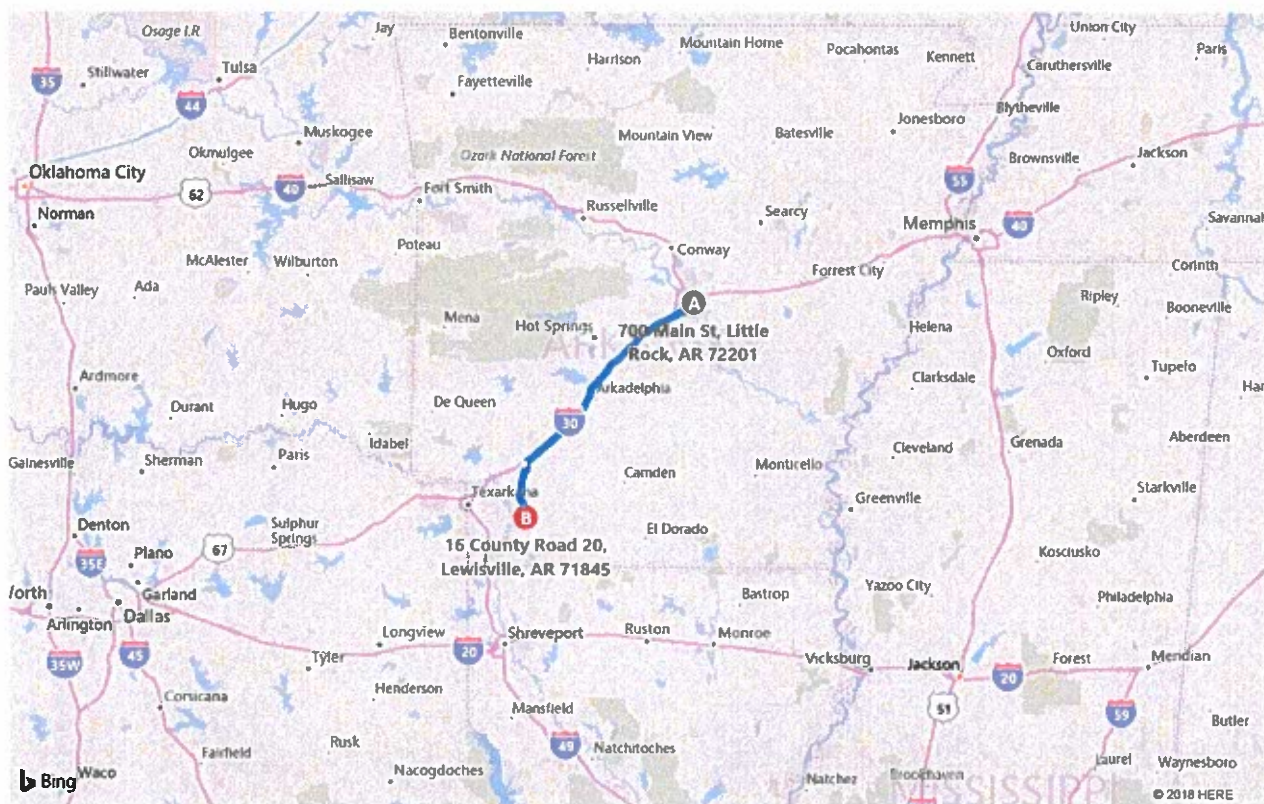
Lewisville Juvenile Treatment Center  
 This facility is in Lafayette County

**A** 700 Main St, Little Rock, AR 72201

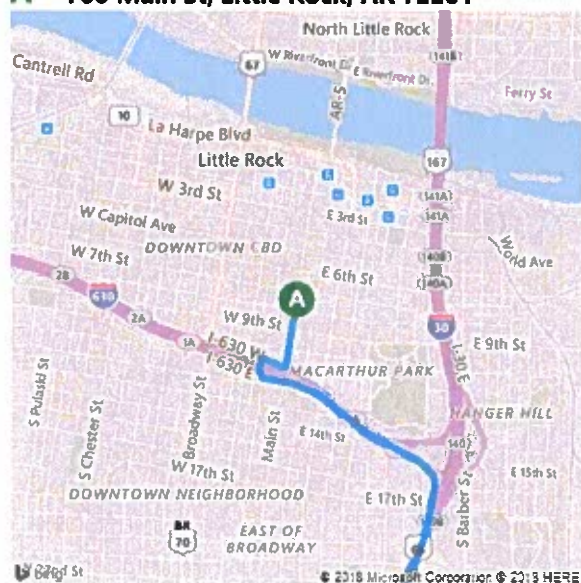
↑	1. Depart <b>Main St</b> toward W 8th St	0.2 mi
↗	2. Turn <b>right</b> onto <b>I-630 W</b>	469 ft
↖	3. Turn <b>left</b> onto <b>S Louisiana St</b>	361 ft
	4. Take ramp <b>left</b> and follow signs for <b>I-630 East</b>	0.6 mi
	5. At exit <b>139B</b> , take ramp <b>right</b> for <b>I-30 West</b> toward <b>Airport / Texarkana</b>	1.5 mi
	6. Keep <b>right</b> to stay on <b>I-30 W</b> Pass CITGO on the left in 11.9 mi ▲ Minor Congestion	106.8 mi, 1 hr 30 min
↗	7. At exit <b>31</b> , take ramp <b>right</b> for <b>AR-29</b> toward <b>Hope / Hospital</b>	0.3 mi
↖	8. Turn <b>left</b> onto <b>AR-29 / AR-32 / N Hazel St</b>	0.2 mi
↑	9. Keep <b>straight</b> onto <b>AR-29 BR / AR-32 / W 278 / N Hazel St</b>	0.1 mi
↖	10. Turn <b>left</b> onto <b>AR-29 / Bill Clinton Dr</b> Valero on the corner	2.4 mi
↑	11. Keep <b>straight</b> onto <b>Bill Clinton Dr</b>	2.1 mi
↑	12. Keep <b>straight</b> onto <b>AR-29 / W 23rd St</b>	22.5 mi, 29 min
↗	13. Turn <b>right</b> onto <b>W McClendon Rd</b>	0.3 mi

↩	14. Turn <b>left</b> onto <b>S Murphy St</b>	246 ft
↑	15. Road name changes to <b>County Road 89 / Lafayette 89 Rd</b>	479 ft
↪	16. Turn <b>right</b> onto <b>S 2nd St</b>	0.2 mi
↩	17. Turn <b>left</b> onto <b>Cunningham St</b>	33 ft
↑	18. Road name changes to <b>County Road 20 / Lafayette 20 Rd</b>	433 ft
Arrive at <b>County Road 20 / Lafayette 20 Rd</b>		
19. The last intersection is Rose St If you reach Lafayette 139 Rd / Lafayette 139, you've gone too far		

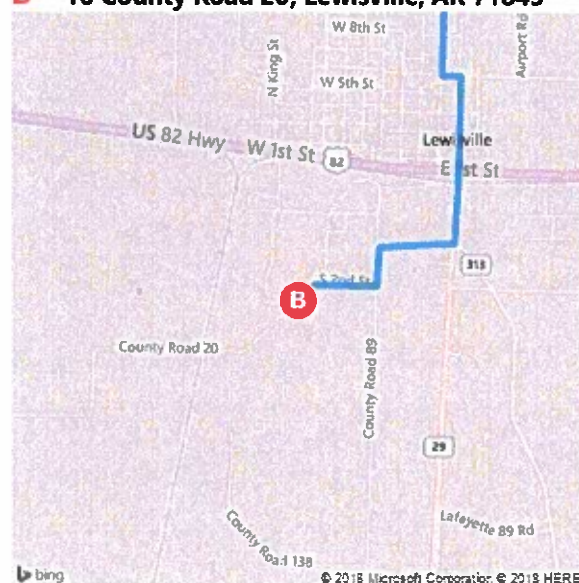
## B 16 County Road 20, Lewisville, AR 71845



**A** 700 Main St, Little Rock, AR 72201



**B** 16 County Road 20, Lewisville, AR 71845



These directions are subject to the Microsoft <sup>®</sup> Service Agreement and are for informational purposes only. No guarantee is made regarding their completeness or accuracy. Construction projects, traffic, or other events may cause actual conditions to differ from these results. Map and traffic data <sup>©</sup> 2018 HERE <sup>™</sup>.