

Dermott 18-21 Facility Map

878 E. Gaines Street
Dermott, Arkansas 71638
Building Index

- 1. Administration
- 2. Kitchen / Dining
- 3. Dorm Alpha / Bravo
- 4. Security
- 5. Dorm Delta / Charlie
- 6. Vocational
- 7. Education





- A** 700 Main St, Little Rock, AR 72201
B 878 W Gaines St, Dermott, AR 71638

2 hr 16 min , 115 mi
 Light traffic (23 min delay)
 Via I-530 S, US-65 S

Dermott Juvenile Treatment Center

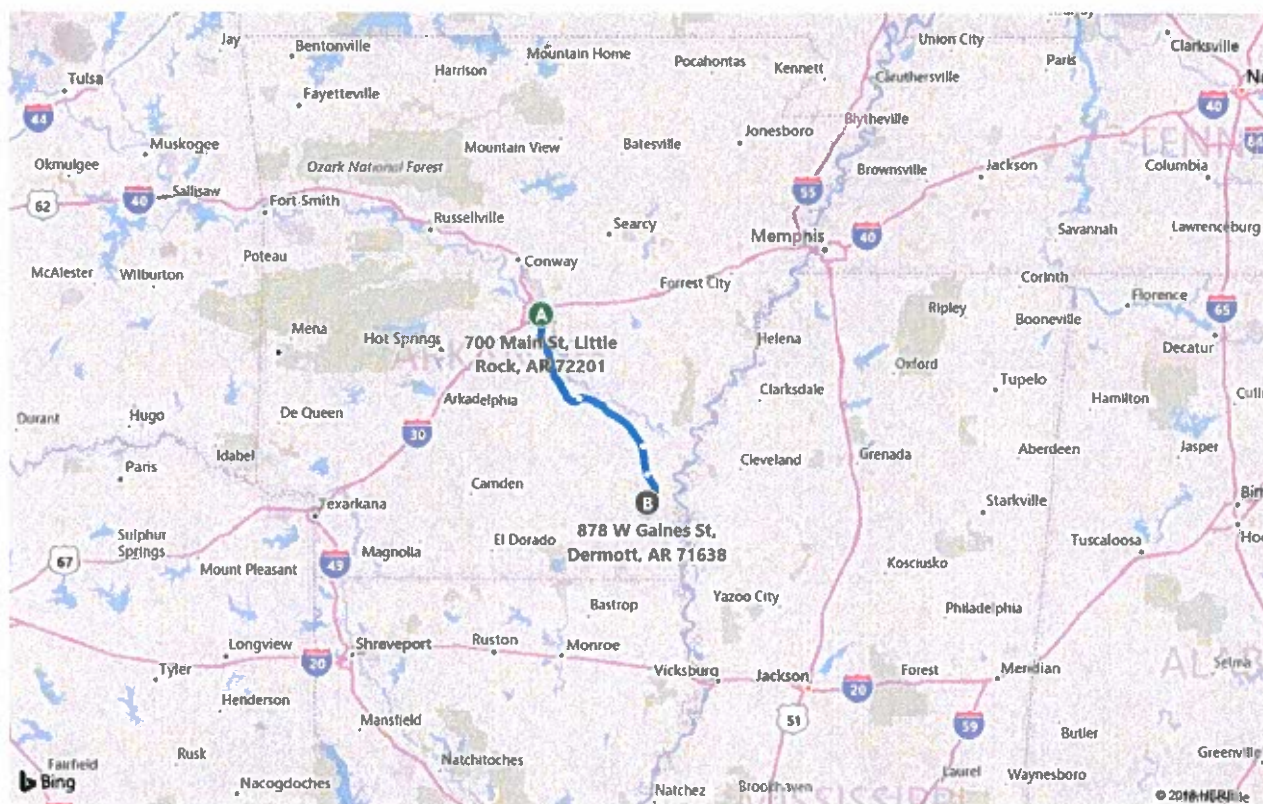
This facility is located in Chicot County

- A** 700 Main St, Little Rock, AR 72201

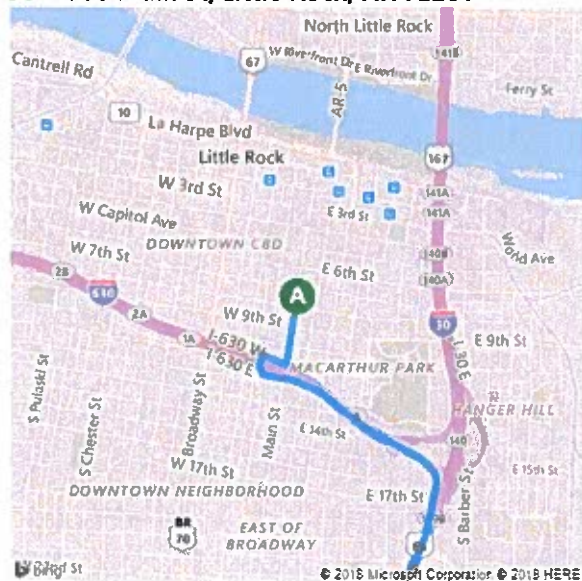
↑	1. Depart Main St toward W 8th St	0.2 mi
↗	2. Turn right onto I-630 W	469 ft
↖	3. Turn left onto S Louisiana St	361 ft
	4. Take ramp left and follow signs for I-630 East	0.6 mi
	5. At exit 139B , take ramp right for I-30 West toward Airport / Texarkana	1.5 mi
	6. Keep left onto I-530 S / US-65 S / US-167 S ▲ <i>Minor Congestion</i>	46.2 mi, 39 min
	7. Take ramp left for US-65 South toward Dumas / Lake Village / McGehee ▲ <i>Minor Congestion</i>	3.1 mi
↑	8. Keep straight onto US-65 Pass CITGO in 0.0 mi ▲ <i>Minor Congestion</i>	34.9 mi, 34 min
↑	9. Keep straight onto US-165 / US-65 ▲ <i>Minor Congestion</i>	1.5 mi
↗	10. Bear right onto US-165 S / US-65 S ▲ <i>Minor Congestion</i>	11.5 mi, 11 min
↗	11. Bear right onto US-165 S / US-65 S Pass Scott Petroleum in 5.8 mi ▲ <i>Minor Congestion</i>	8.1 mi

↗	12.	Bear right onto US-65 S / US-165 S / US-278 E ▲ <i>Minor Congestion</i>	2.2 mi
↗	13.	Bear right onto US-278 / US-165 / US-65	1.0 mi
↑	14.	Keep right onto US-165 S / Ar 165 Hwy S ▲ <i>Minor Congestion</i>	3.3 mi
↗	15.	Bear right onto AR-208 / E Gaines St	0.7 mi
↑	16.	Keep straight onto W Gaines St	0.5 mi
Arrive at W Gaines St			
17. The last intersection is S Pecan St If you reach Davis Ln, you've gone too far			

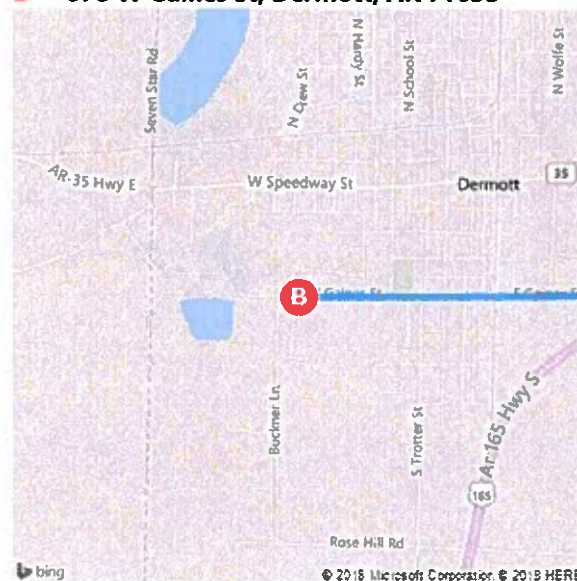
B 878 W Gaines St, Dermott, AR 71638



A 700 Main St, Little Rock, AR 72201



B 878 W Gaines St, Dermott, AR 71638



These directions are subject to the Microsoft® Service Agreement and are for informational purposes only. No guarantee is made regarding their completeness or accuracy. Construction projects, traffic, or other events may cause actual conditions to differ from these results. Map and traffic data © 2018 HERE™.